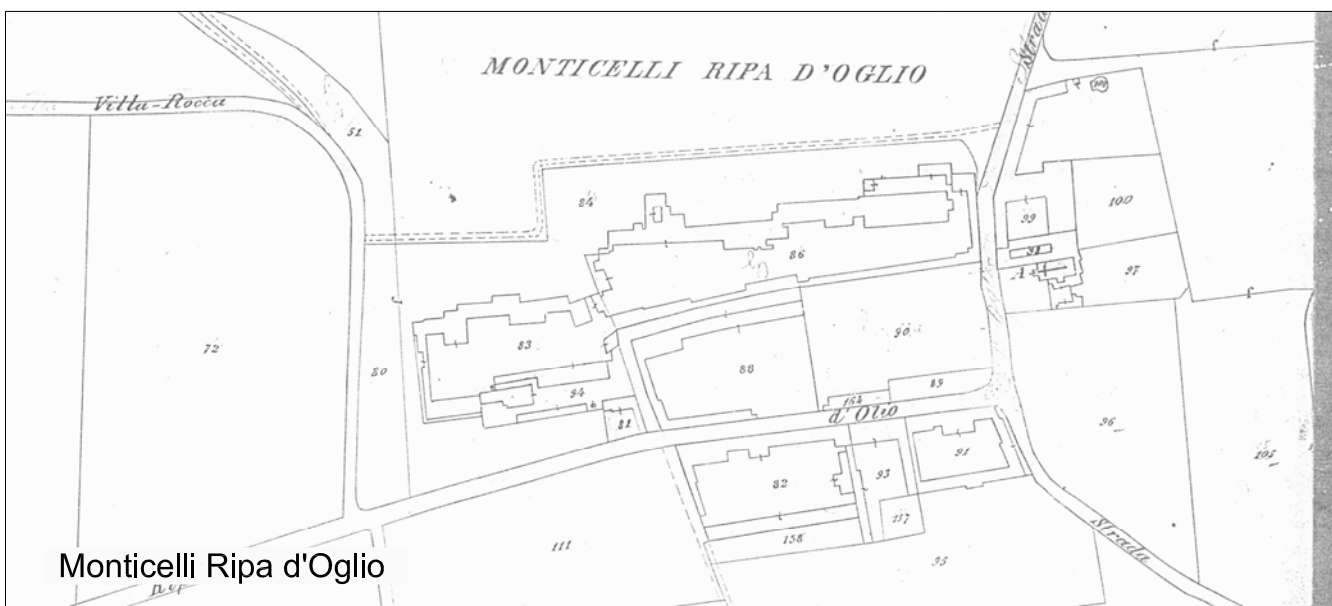
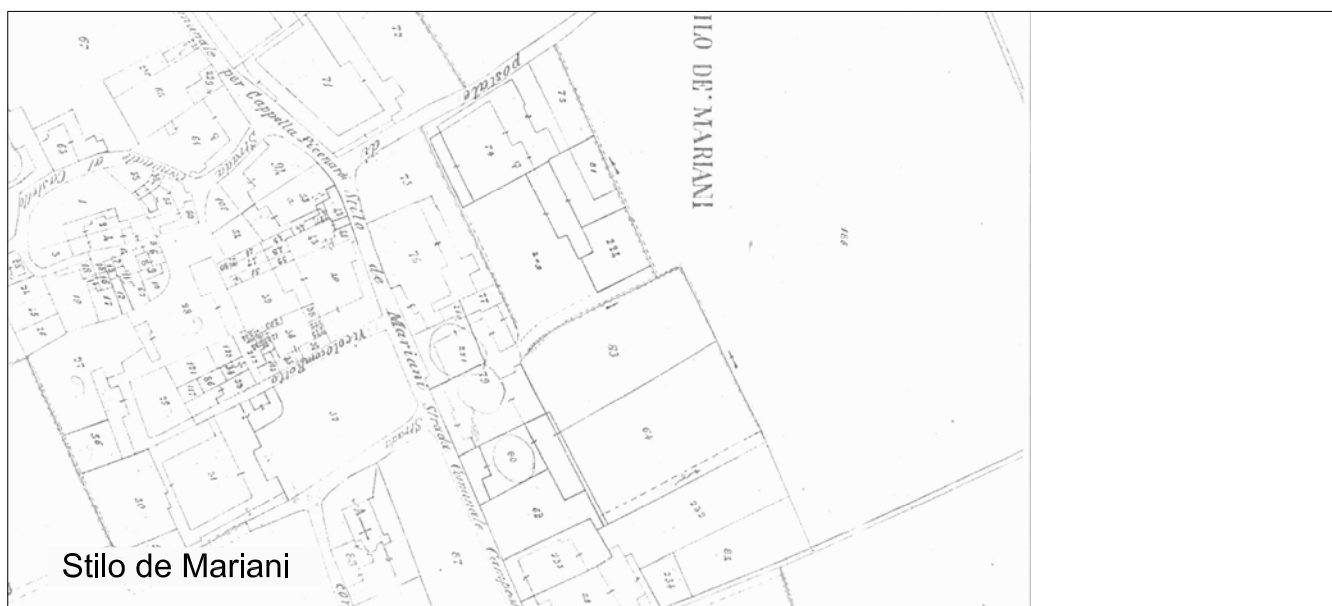
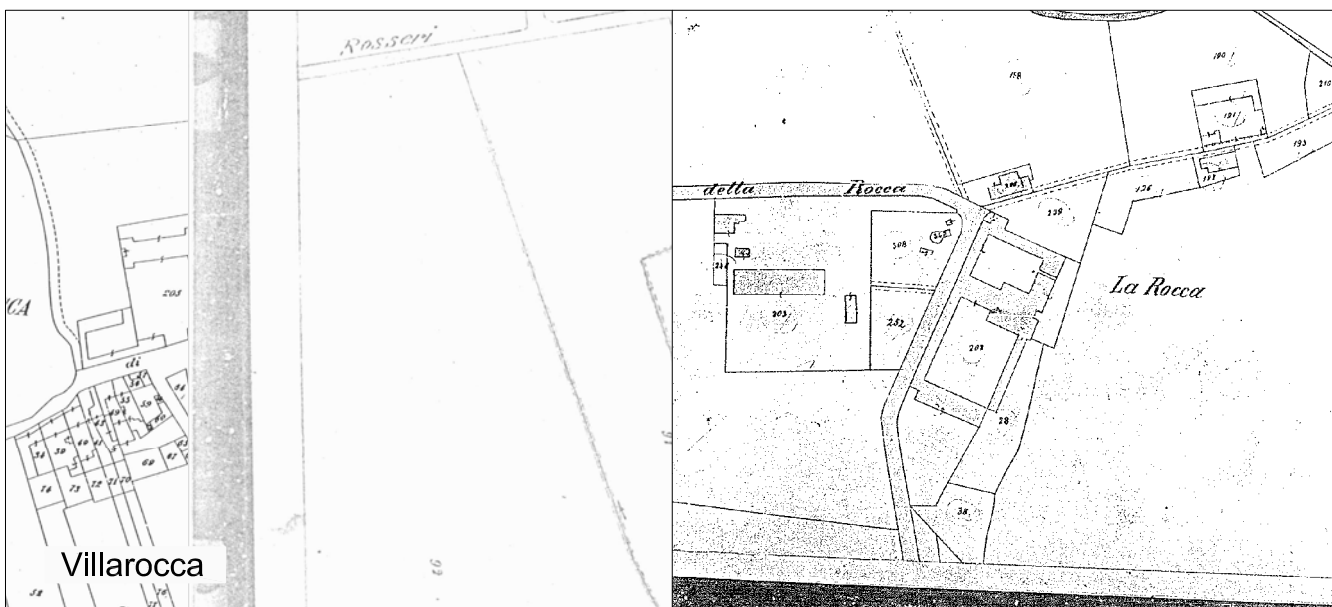
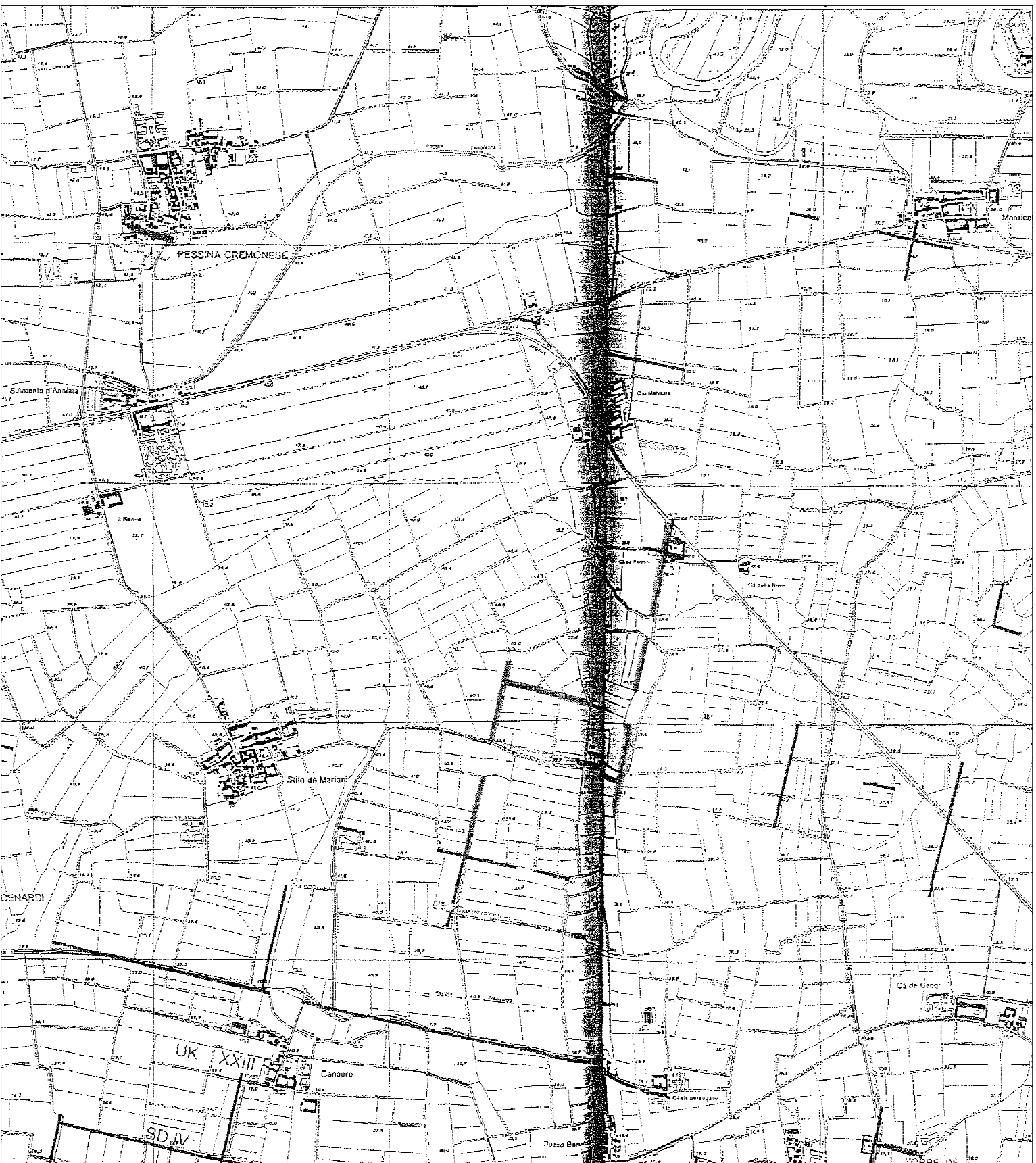


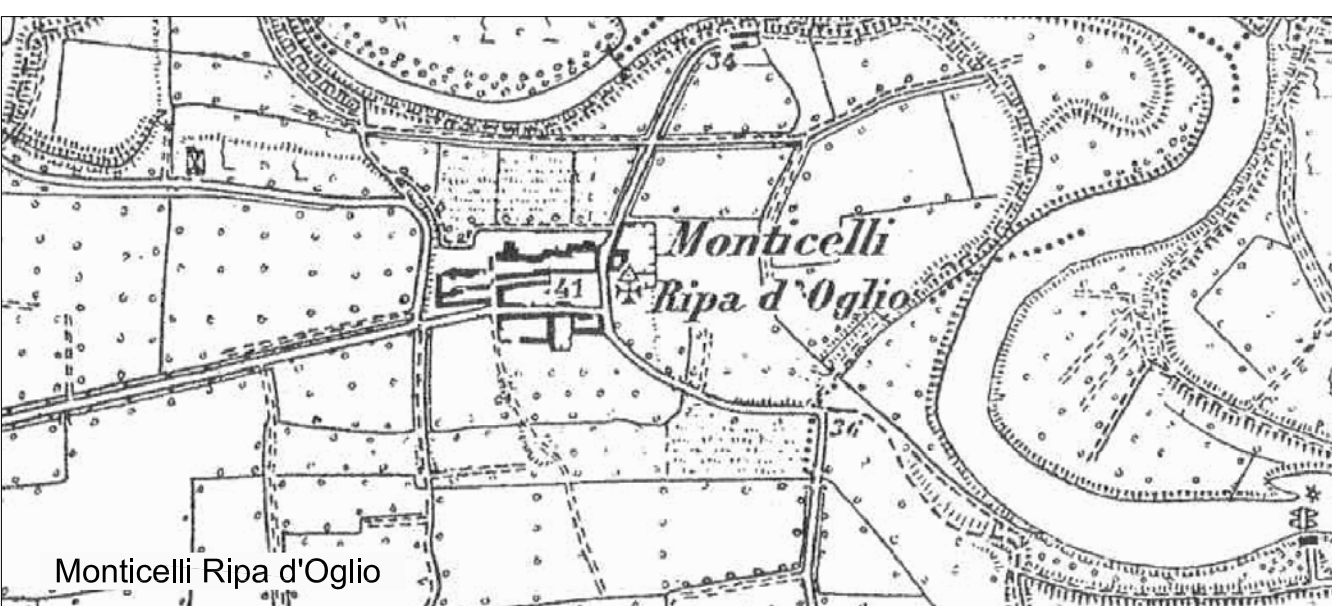
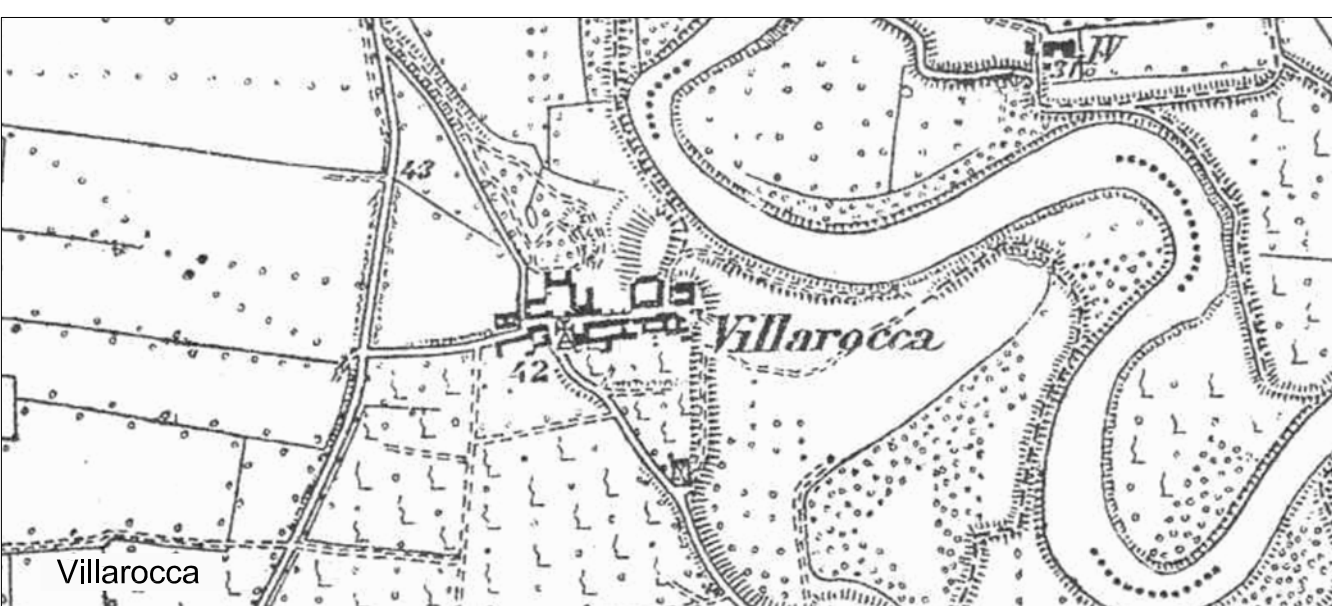
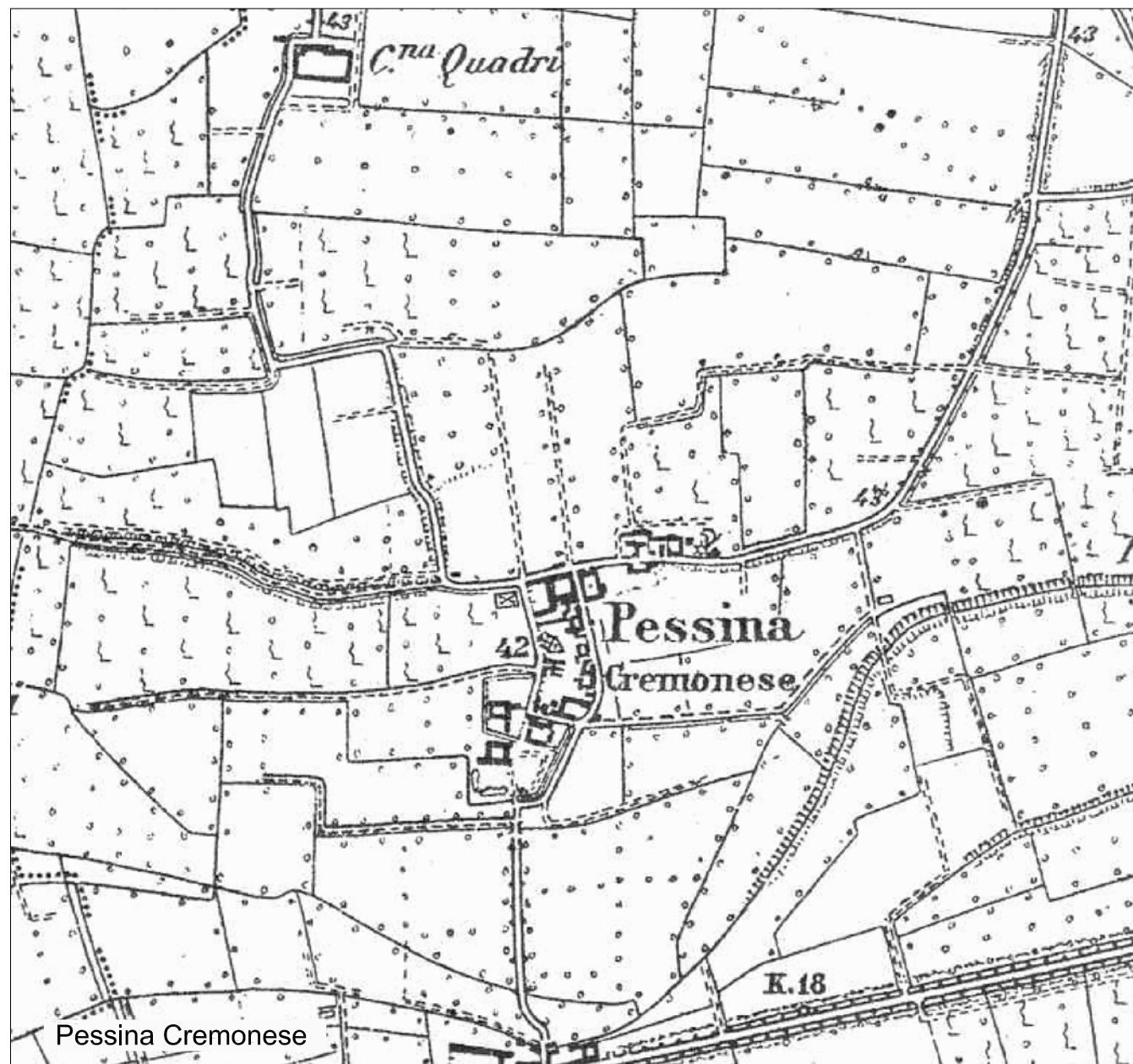
Mappe storiche - 1723



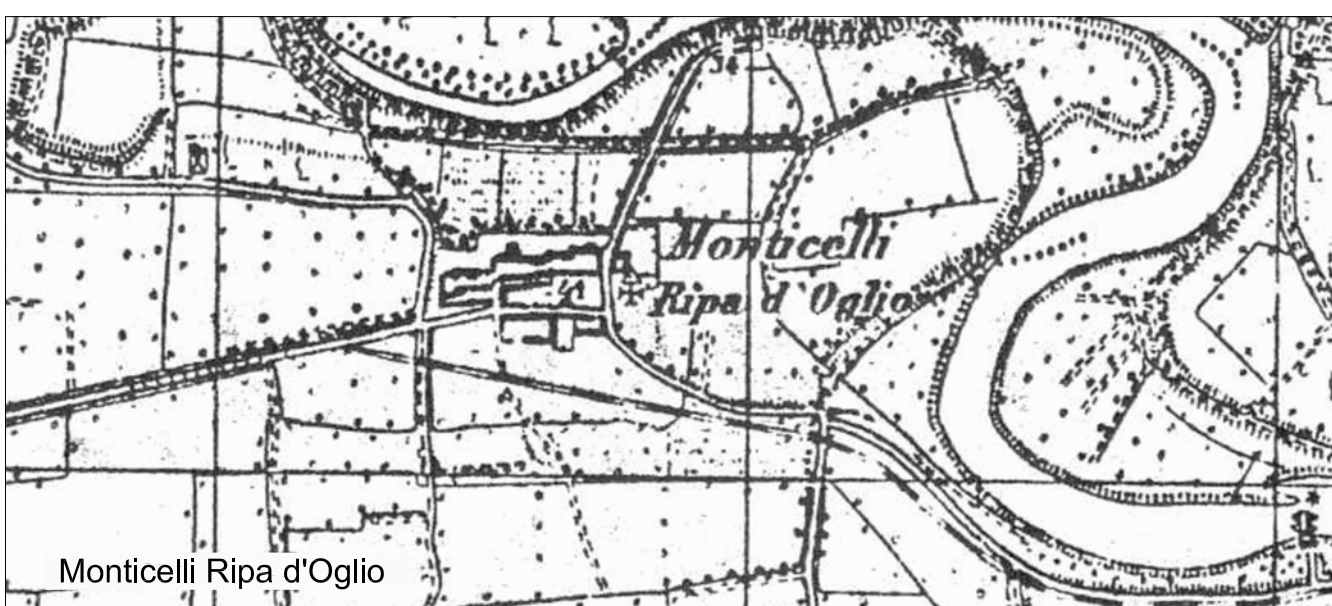
Mappe storiche - 1901



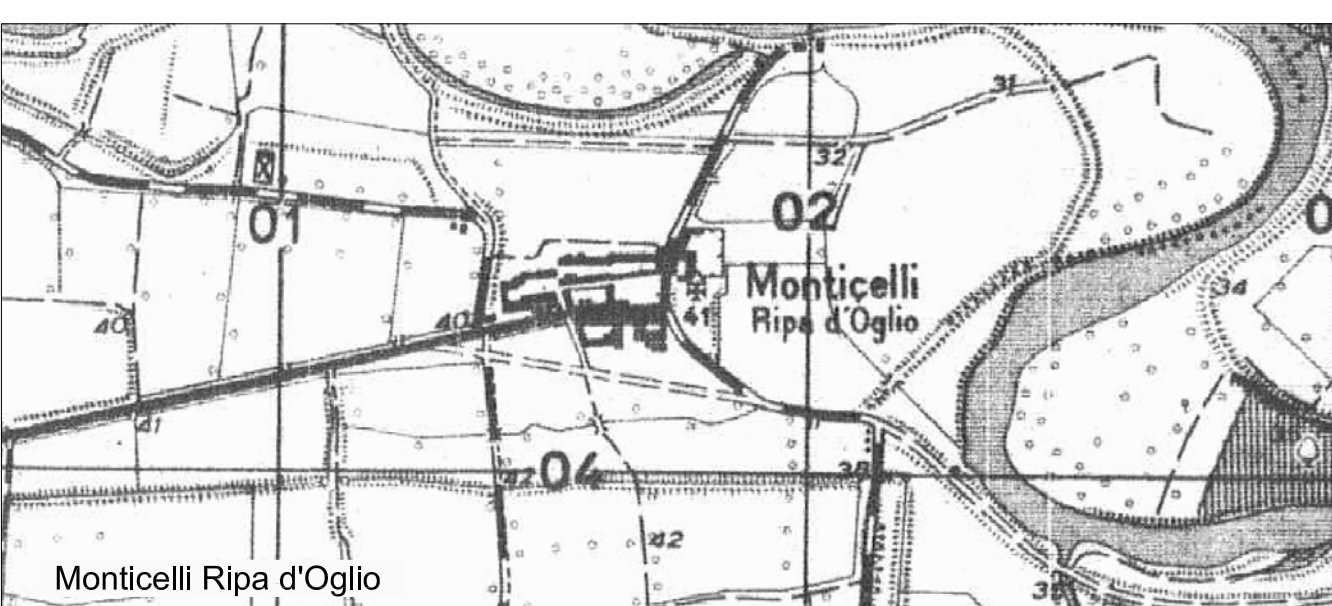
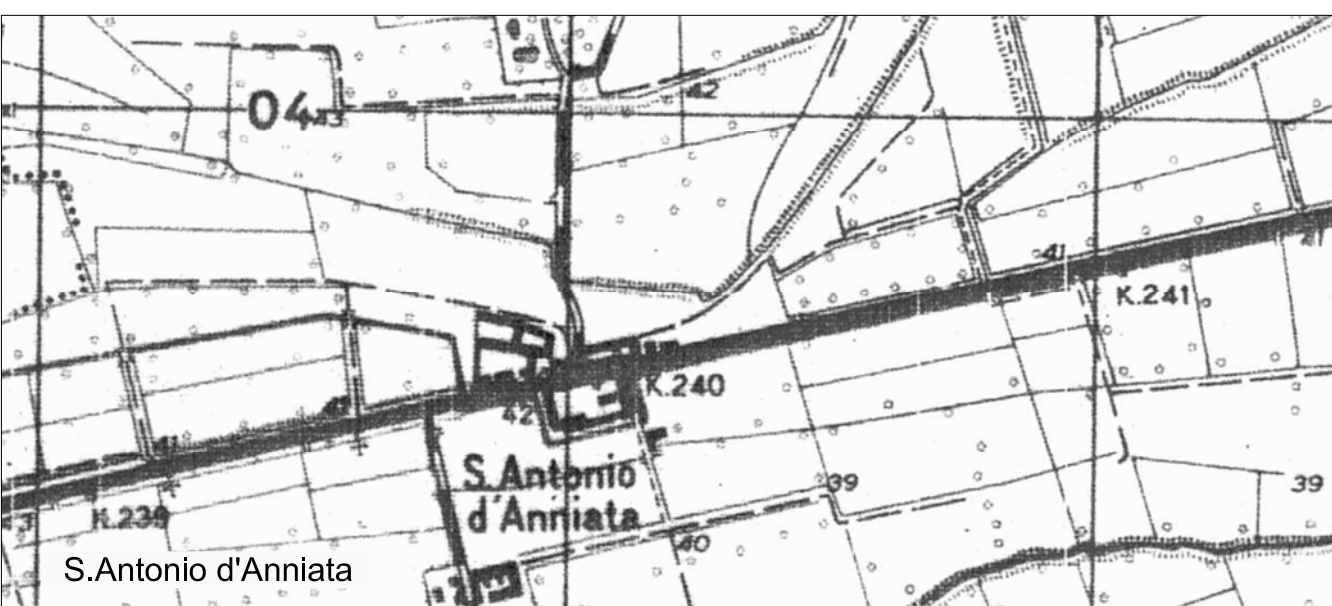
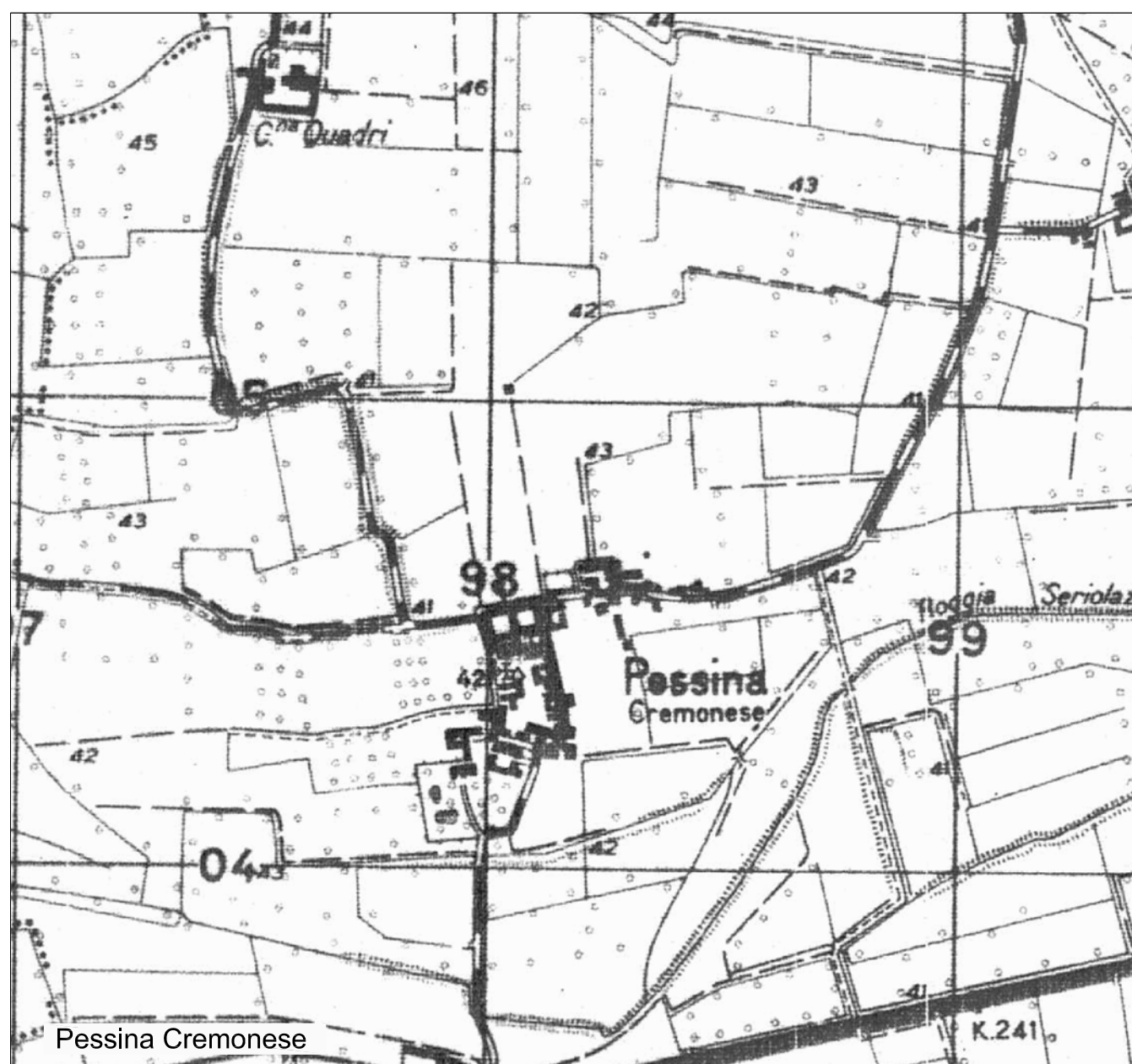
Centuriazioni -



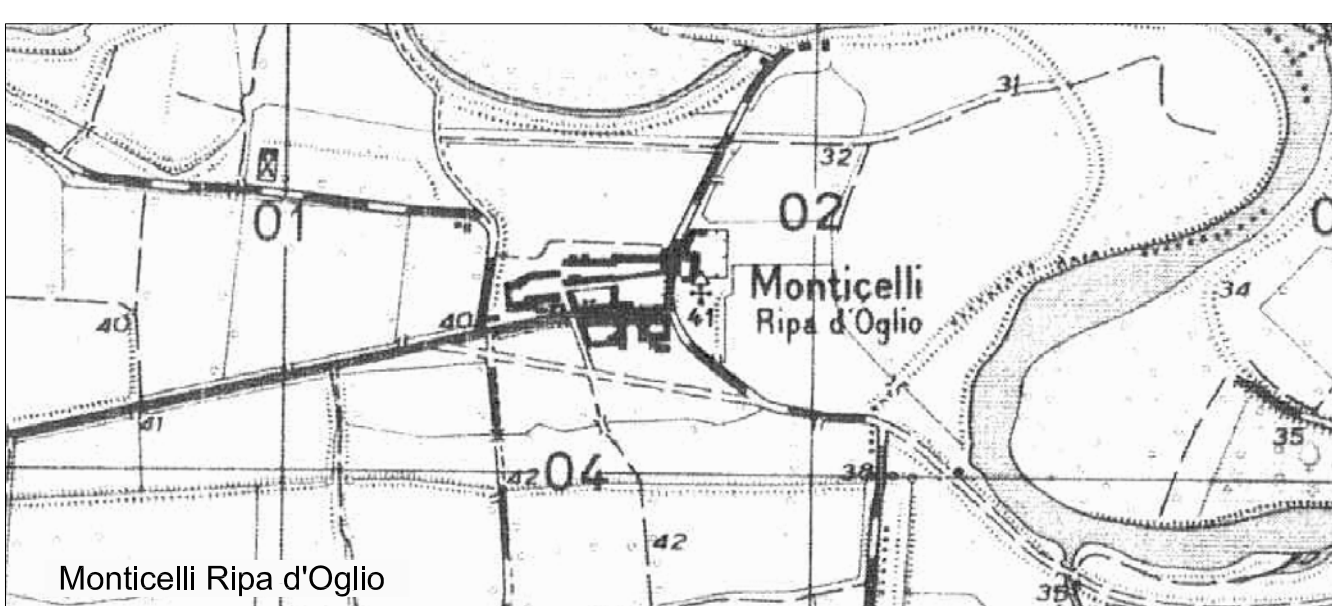
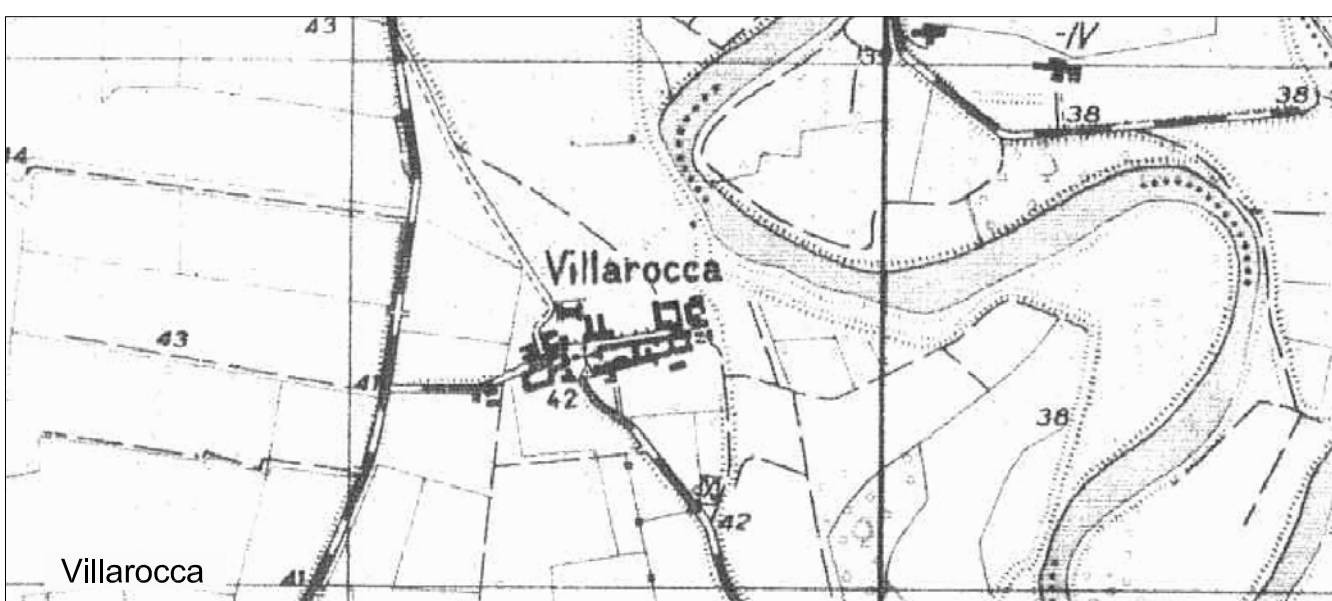
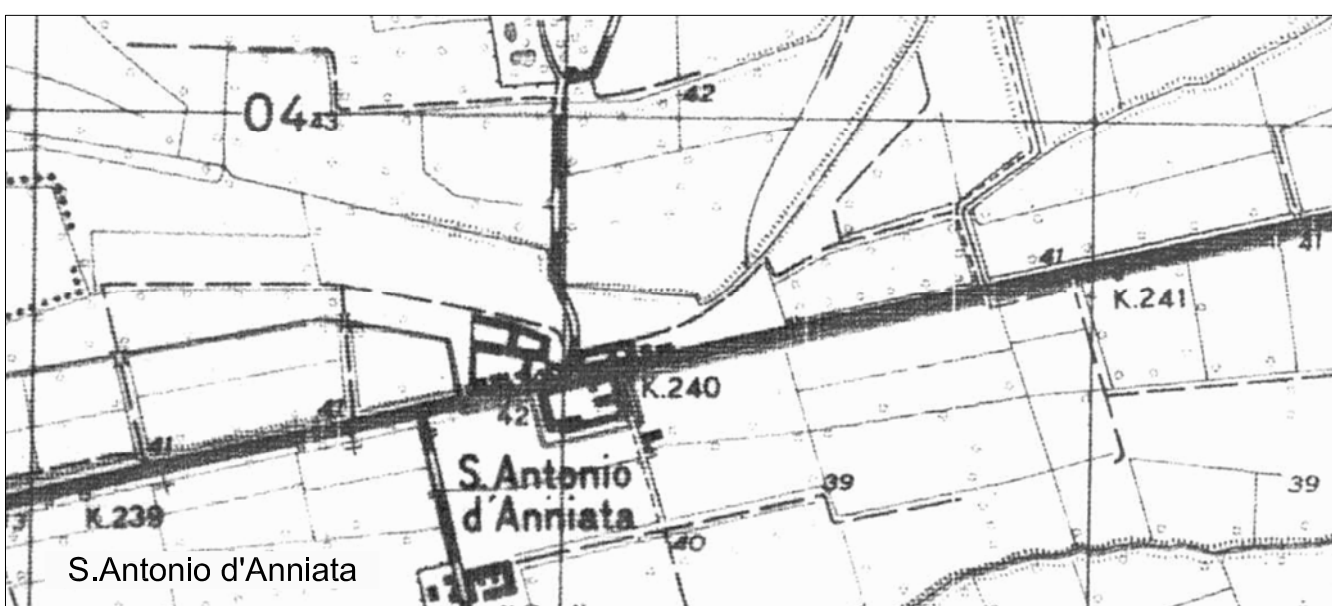
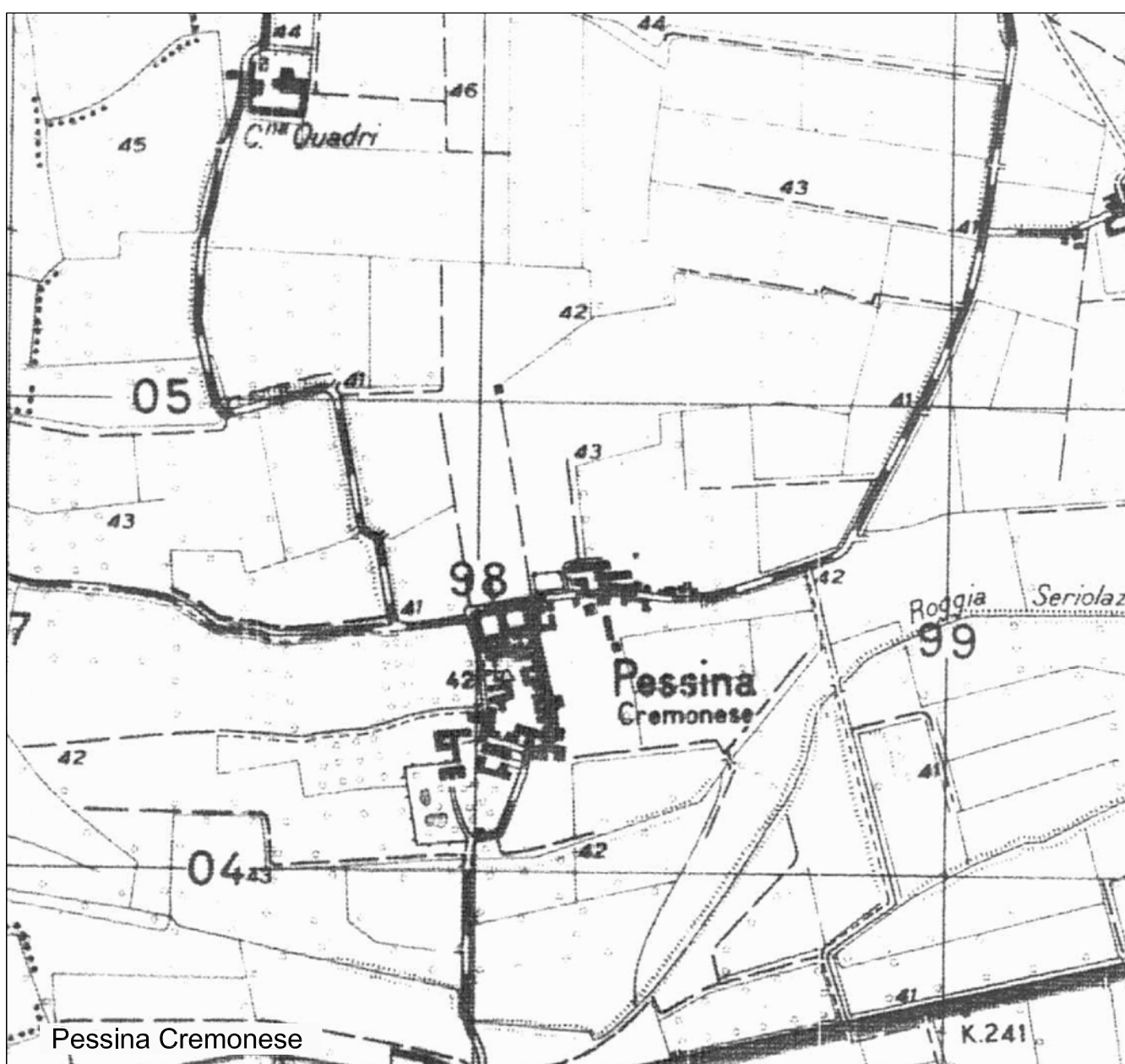
Mappe IGM - 1913



Mappe IGM - 1935



Mappe IGM - 1946



Mappe IGM - 1962

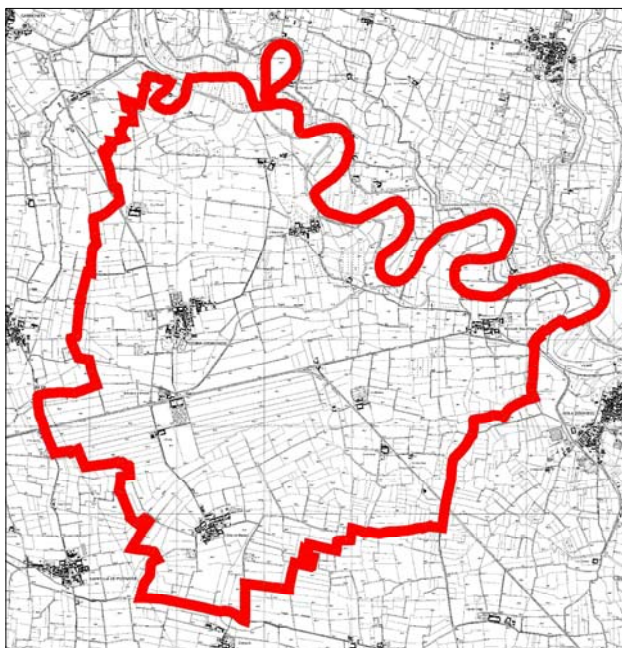
Comune di Pessina Cremonese
Provincia di Cremona



P.G.T.

DOCUMENTO DI PIANO (D.P.)
A2-Quadro conoscitivo del territorio comunale
A2.5 - Formazione della struttura urbana

Scala: VARIE
Data: settembre 2008



Il progettista:
Arch. Vincenzo Zucchi

Collaboratori:
Servizi ambientali: A.tec. s.r.l.
Sistemi informativi Territoriali: Urbania s.r.l.

Studio geologico: Dott. Geol. Paolo Compiani

Il Responsabile del Procedimento:
Arch. Paola Monica

Il Sindaco:
Sig. Dalido Malaggi

Adozione	delibera C.C.	n. _____ del _____
Publicazione	il _____	
Approvazione	delibera C.C.	n. _____ del _____
Publication	BURL	n. _____ del _____